


**ORDER: AUTHORIZE STATE AID ROAD CONSTRUCTION FOR PROJECT
LSBP 36(42)**

Motion was made by Tim Gordon, duly seconded by John Morgan, to authorize State Aid Road Construction for Project LSBP 36(42).


The vote on the motion was as follows:

Supervisor Brent Larson, voted yes
Supervisor John Morgan, voted yes
Supervisor Tim Gordon, voted yes
Supervisor Scott Allen, voted yes
Supervisor Greg Bynum, voted yes

After the vote, President Larson, declared the motion carried, this the 15th day of July, 2024.



**Brent Larson, President
Board of Supervisors**



Mike Roberts, Chancery Clerk

Office of State Aid Road Construction

Mississippi Department of Transportation

Program Form LSBPProject Number LSBP-36(42) County LAFAYETTE Date _____

ORDER OF BOARD OF SUPERVISORS LAFAYETTE COUNTY
SETTING FORTH PROPOSED LOCAL SYSTEM BRIDGE
REPLACEMENT AND REHABILITATION PROJECTS FOR PERIOD
January 1, 2024 **THROUGH** December 31, 2027

Pursuant to the provisions of House Bill 1302 of the 1994 Legislative Session and as subsequently amended, herein after referred to as said Act, We, the undersigned members of the Board of Supervisors of LAFAYETTE County, hereby order that the proposed project(s) listed herein constitute the LSBP Program for LAFAYETTE County for the period January 1, 2024 through December 31, 2027.

In support of this order, the Board certifies and agrees that:

1. The Board has employed a Registered Professional Engineer and such other technical experts as may be necessary to perform all engineering services required, to properly supervise and inspect the work in compliance with the Rules and Regulations of the State Aid Engineer established in accordance with said Act.
2. The program, which has been prepared by the LSBP Engineer and approved by this Board, is herewith submitted to the State Aid Engineer for approval. The projects in said program are on the Off-System. (Non-State Aid, Non-Federal Aid)
3. The State Aid Engineer is authorized to effect such transfer of LSBP funds as are necessary to pay engineering costs on the projects as authorized by said Act and in accordance with the current Rules and Regulations promulgated by the State Aid Engineer.
4. The State Aid Engineer is authorized to effect such transfer of LSBP funds as are necessary to pay testing expenses incurred prior to the award of contract on any project(s) included in this program. In the event the Board cancels or withdraws any project(s) included in this Program, the Board hereby agrees to reimburse its Local system Bridge Replacement funds for any charges incurred and paid from LSBP funds.
5. The State Aid Engineer is authorized to ensure an equitable distribution of projects and funds among the County and incorporated Municipalities located therein based upon the proportional number and costs of deficient bridges in both the County and the Municipalities.
6. The Board will provide, at its own expense, adequate base and any necessary paving upon completion of the structure, in accordance with said Act and plans and specifications.
7. The Board will furnish an Agreement from the Municipality when a project is included in this program that is within a municipality.
8. The Board will maintain the projects located within their jurisdiction in a regular and satisfactory manner subject to the approval of the State Aid Engineer, all as required in said Act.
9. The Board will comply with all applicable Laws, Rules and Regulations in the acquisition of rights-of-way and will maintain the acquired rights-of-way for said project(s) to keep the same free of encroachments such as buildings, fences or any other obstructions. The Board designates Payton Conner as its right-of-way acquisition agent for the project(s) herein. The agent's address and phone number is 142 Highway 7 South, Oxford, Ms 38655 Phone: (662) 234-4155.
10. The Board herein affirms its acceptance of the Office of State Aid Road Construction's policy for the accommodation of utilities as stated in S.O.P. No. SA II-2-8 and agrees to coordinate utility facility installation and/or adjustment in a timely manner so as not to impede project development.

LSBP Program for LAFAYETTE County DISTRICT 1 Districts

PROJECT PRIORITY NO.

- 1. Project No LSBP-36(42)
2. Road Name County Road No. 225
3. Design Classification Rural [checked] Urban [] Collector [] Local []
4. Project Termini Beginning at a point in the center of C.R. 225 300 ft. west of a relief bridge for Yellow Creek and go east 300 ft. past Yellow Creek for total distance of 900 ft. to the center of C.R. 225. Located in Sec.20, T 8 S, R 2 W.
5. Project Length 0.170 miles
6. Character of Work BRIDGE & APPROACHES

7. Design Data

a. Traffic Count (How Determined) Estimated
Current ADT 50 VPD Design Year ADT 65 VPD Truck % 10
Traffic Count Required Yes [] No [checked] Attach Supplemental Sheet
Terrain Level Level [] Rolling [checked] Design Speed 30 MPH
ROW Existing None Ft Proposed Ft
Proposed Roadway Crown Width 26 Ft
Surface Type & Width Existing Asphalt 18 Ft
Proposed Temporary Gravel 20 Ft

8. Bridges

- a. Structure No SA3600000000050 Remain in Place []
b. Structure No SA3600000000051 Remain in Place []
c. Structure No [] Remain in Place []
d. Structure No [] Remain in Place []
e. Structure No [] Remain in Place []

9. Project Estimated Construction Cost including Contingencies

Table with 5 rows (a-e) for SAP, SABP, LSBP, and County Funds Requested. Total cost shown as \$704,900.00.

Engineering Cost 12 % Construction Cost Less Contingencies \$ 80,600.00

Table with 5 rows (a-e) for SAP, SABP, LSBP, and County Funds Requested for Engineering Cost. Total cost shown as \$80,600.00.

Total Estimate Cost of Project \$ 785.500

Construction will be by: Contract [checked] County Forces []

Use Supplemental Sheet and/or maps if needed to provide complete data.

Is there an existing Railroad Grade Crossing Yes [] No [checked]

FOR STATE AID USE

ONLY:

Table with 3 columns: Review Type, District/State Aid Engineer, Auditor, District Engineer, and Date.

LSBP

Program for

LAFAYETTE County

BOARD OF SUPERVISORS

LAFAYETTE County

[Signature], Supervisor, District I

[Signature], Supervisor, District II

[Signature], Supervisor, District III

[Signature], Supervisor, District IV

[Signature], Supervisor, District V

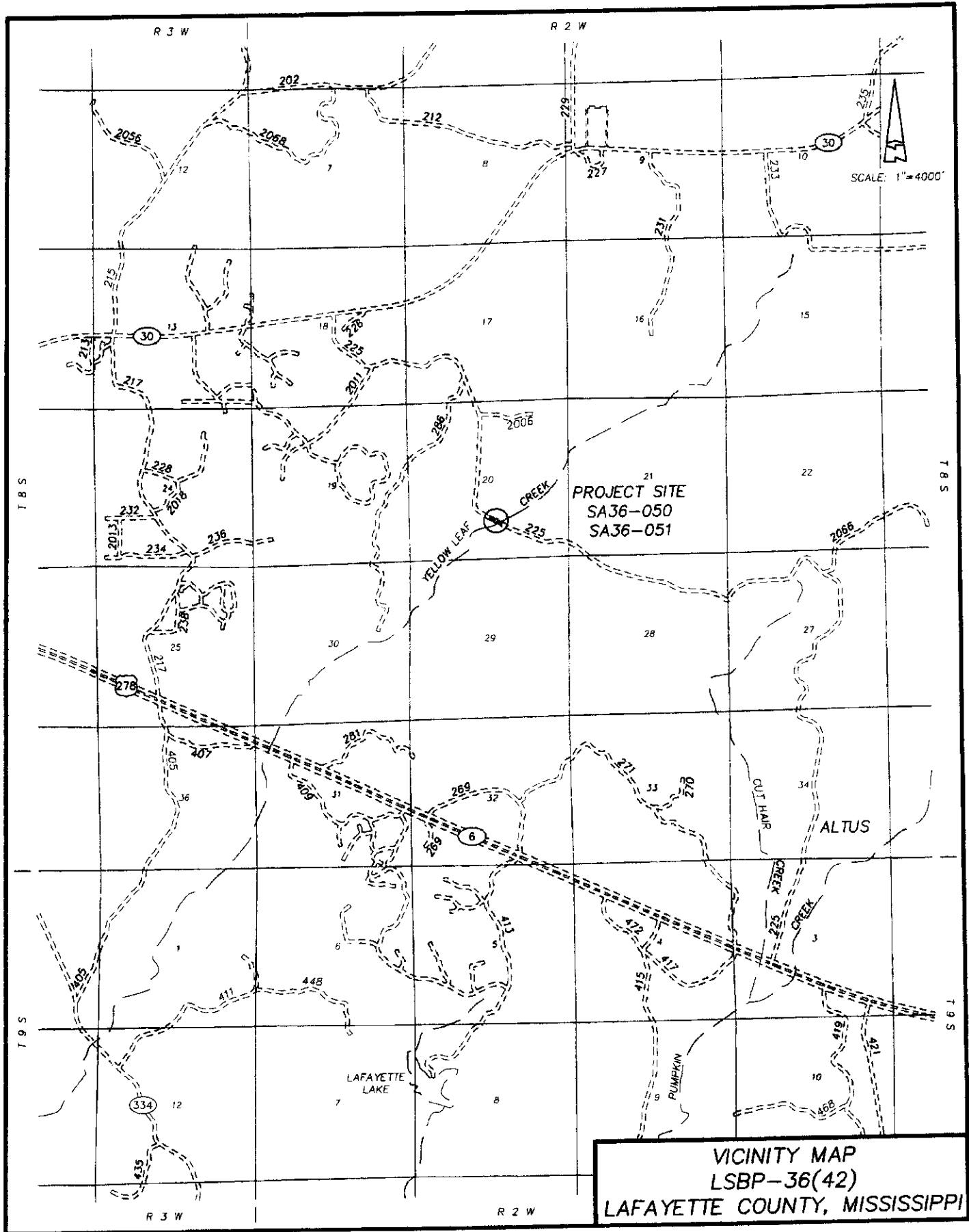
Prepared by [Signature], County Engineer
and Signed:

STATE OF MISSISSIPPI

COUNTY OF LAFAYETTE

This is to certify that the foregoing is a true and correct copy of an order passed by the Board of Supervisors of LAFAYETTE County, Mississippi, entered into the minutes of the said Board of Supervisors, Minute Book No. _____, Page No. _____, same having been adopted at a meeting of said Board of Supervisors on the 15th day of July, 2024.

[Signature]
Clerk of Board of Supervisors of
LAFAYETTE County, Mississippi



PROJECT SITE
SA36-050
SA36-051

YELLOW LEAF
CREEK

ALTUS

LAFAYETTE
LAKE

VICINITY MAP
LSBP-36(42)
LAFAYETTE COUNTY, MISSISSIPPI