

**ORDER: APPROVE THE ROUNDABOUT OXFORD RV AND WATER RESORT
PRELIMINARY SITE PLAN**

Motion was made by Tim Gordon, duly seconded by John Morgan, to approve the Roundabout Oxford RV and Water Resort Preliminary Site Plan.

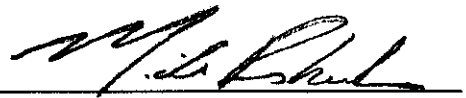
The vote on the motion was as follows:

Supervisor Brent Larson, voted yes
Supervisor John Morgan, voted yes
Supervisor Tim Gordon, voted yes
Supervisor Scott Allen, voted yes
Supervisor Greg Bynum, voted yes

After the vote, President Larson, declared the motion carried, this the 4th day of March, 2024.

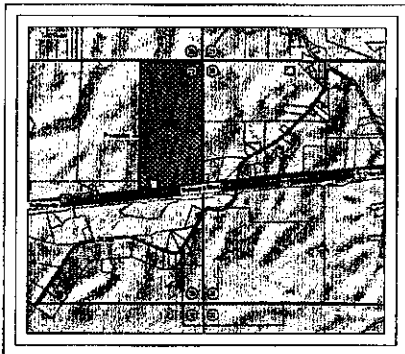


**Brent Larson, President
Board of Supervisors**



Mike Roberts, Chancery Clerk


CONSTRUCTION PLANS FOR:
Oxford Roundabout RV & Water Resort
Highway 6 West
Lafayette County, Mississippi



VICINITY MAP
SCALE
 1" = 1 MILE
 ★ INDICATES APPROXIMATE LOCATION OF PROJECT

INDEX OF DRAWINGS

Sheet #	Sheet Name
C0.0	COVER
C1.0	EXISTING CONDITIONS
C2.0	SITE LAYOUT OVERALL
C2.1	SITE LAYOUT NORTH
C2.2	SITE LAYOUT SOUTH
C3.0	UTILITY LAYOUT NORTH
C3.1	UTILITY LAYOUT SOUTH
C3.2	WATER PLAN NORTH
C3.3	WATER PLAN SOUTH
C3.4	STORM SEWER PLAN NORTH
C3.5	STORM SEWER PLAN SOUTH
C3.6	SEWER PLAN NORTH
C3.7	SEWER PLAN SOUTH
C4.0	GRADING PLAN NORTH
C4.1	GRADING PLAN SOUTH
C5.0	EROSION CONTROL PLAN NORTH
C5.1	EROSION CONTROL PLAN SOUTH
C6.0	LANDSCAPE PLAN
C10.0	SITE DETAILS
C10.2	WATER DETAILS
C10.3	SEWER DETAILS
C10.4	STORM DRAIN DETAILS
C10.5	EROSION DRAIN DETAILS
C11.0	MAPS
C12.0 - C13.0	BUILDING PLANS



LOCATION MAP

WILLIAMS ENGINEERING CONSULTANTS, INC.
 Professional Engineers | Professional Land Surveyors
 1133 W. 21st Street, Suite 200
 Jackson, Mississippi 39201



Drawn: [Name] P.E.
 Oxford Roundabout RV & Water Resort
 Located on Hwy 6 West of the East End
 (E 102) of Lafayette County, Mississippi

Project No.	1000
Date	10/11
Scale	AS SHOWN
Author	[Name]
Checker	[Name]
Engineer	[Name]
Surveyor	[Name]
Project No.	1000

Title: **Cover**
 Date:

